

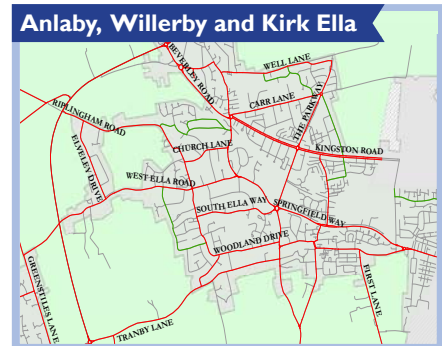
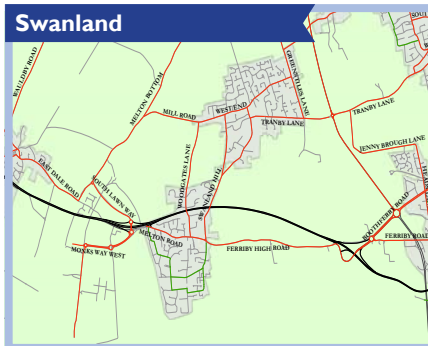
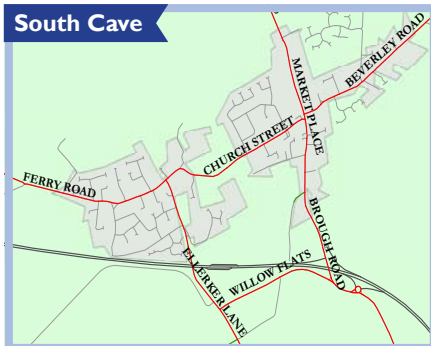
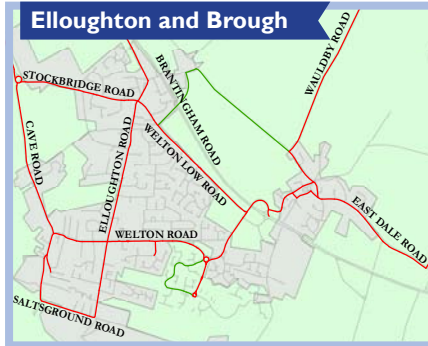
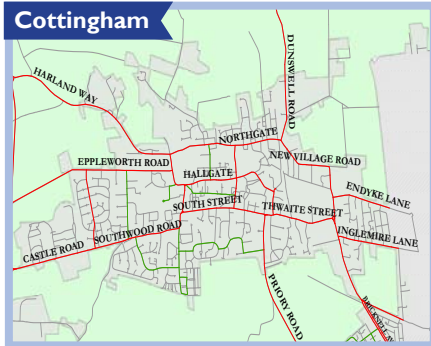
Make time for winter

» Your guide to staying safe on East Riding's roads

Haltemprice and Hunsley

For further information and to download detailed mapping visit www.eastriding.gov.uk/winter

Street salting maps



Footway salting maps

Brough



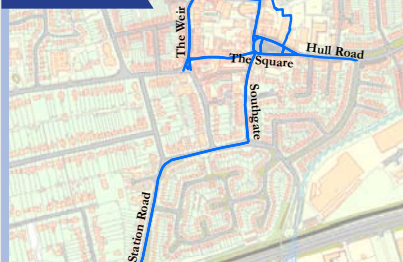
Kirk Ella



Anlaby



Hesse



Cottingham



Willerby



PRECAUTIONARY NETWORK

The precautionary network (shown in red) is treated in anticipation of ice forming.

SECONDARY NETWORK

The secondary network (shown in green) is normally treated when snow or ice is likely beyond midday.

STRATEGIC FOOTWAYS

The strategic footways (shown in blue) are normally treated when snow or ice is likely beyond midday.